




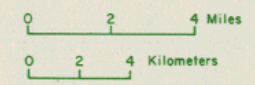


**EXPLANATION**

-  Public supply well
-  Domestic or livestock well
-  Oil or gas well
-  Unused or abandoned well
-   $\overline{101}$

Line above well number indicates chemical analysis given in Table 7



Base map from general highway map of the State Department of Highways and Public Transportation

Location of Selected Water, Oil, and Gas Wells in Concho County